



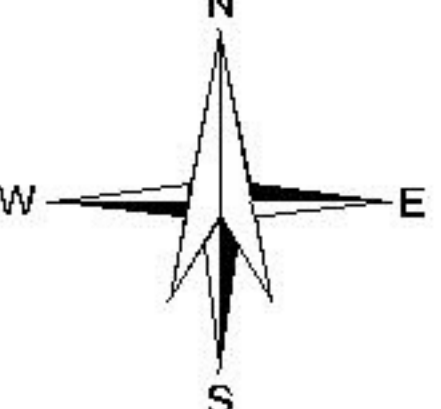



**Legend**

-  Substation
-  Interstate
-  County Boundary
-  Municipal Area



April, 2011



Miles

*\* Green arrows represent potential transmission connections between major substations.*

